Kansas City Terminal Railway
Track Diagram

KANSAS CITY TERMINAL RAILWAY

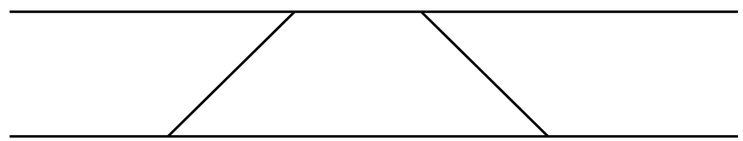

BNSF Engineering Department

6/18/2025

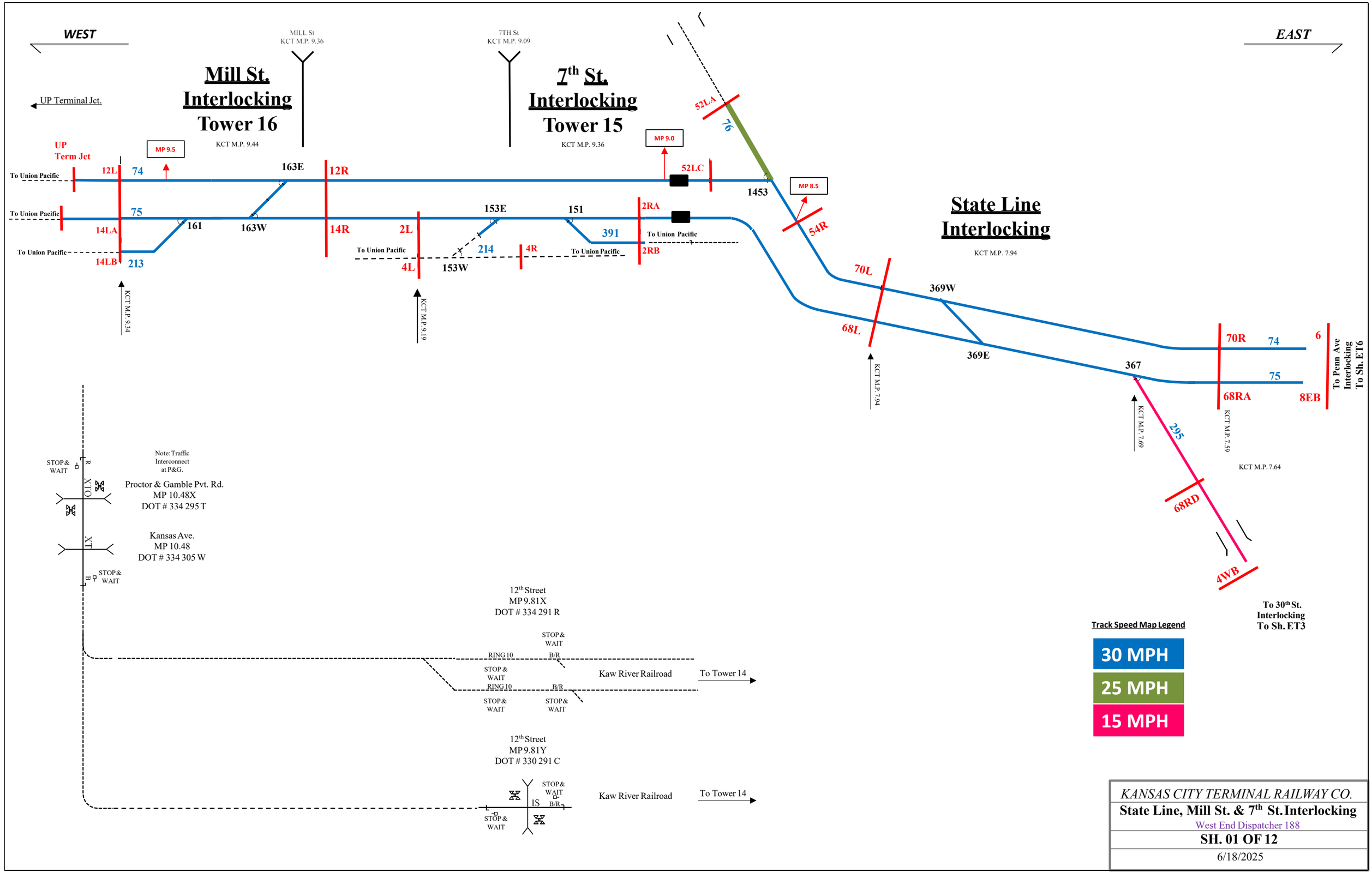

KANSAS CITY TERMINAL RAILWAY CO.

State Line, Mill St. & 7th St. Interlocking

West End Dispatcher 188

SH. 01 OF 12

6/18/2025

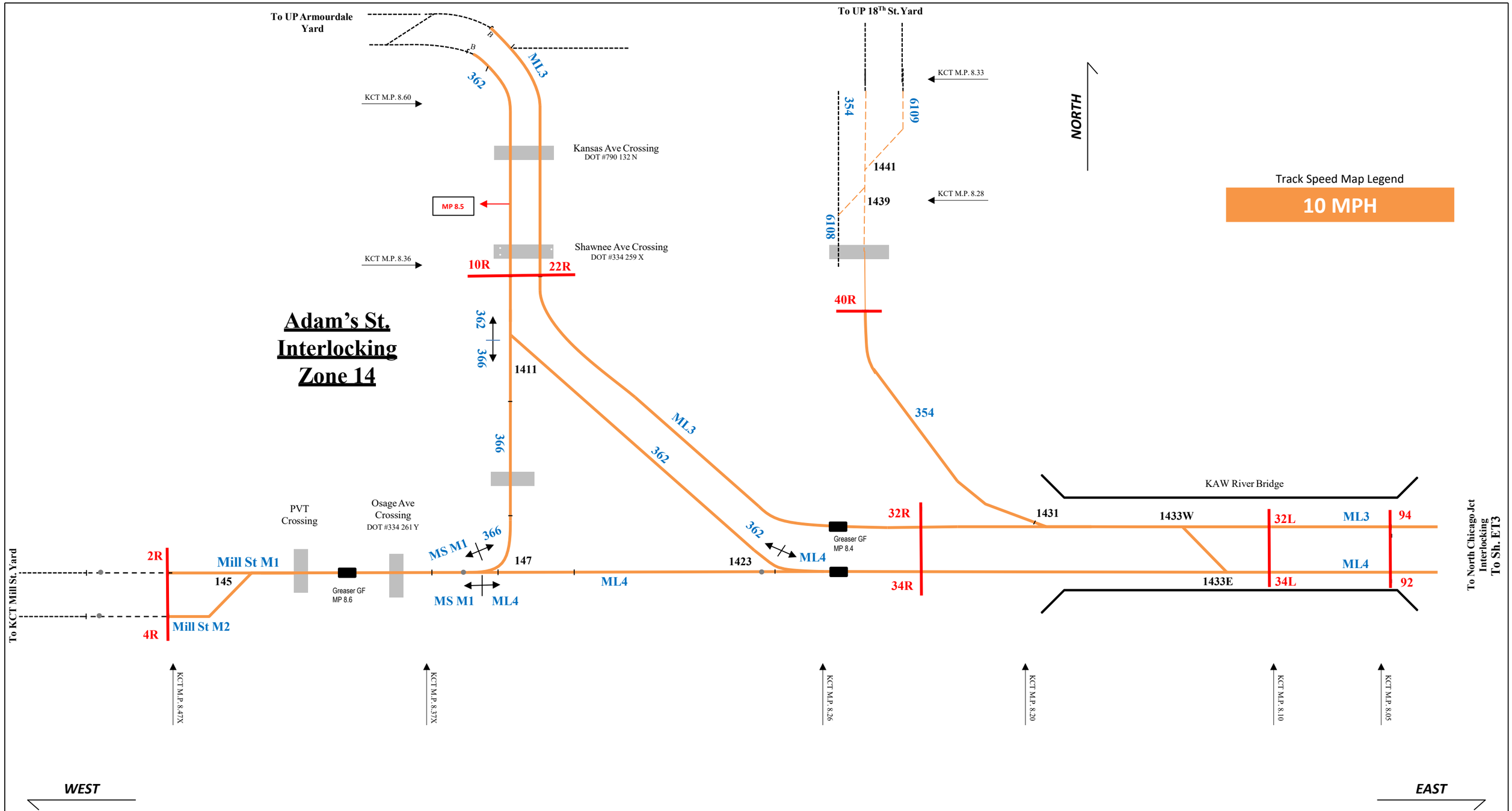

KANSAS CITY TERMINAL RAILWAY CO.
Adam's St. Interlocking
West End Dispatcher 188
SH. 02 OF 12
6/18/2025

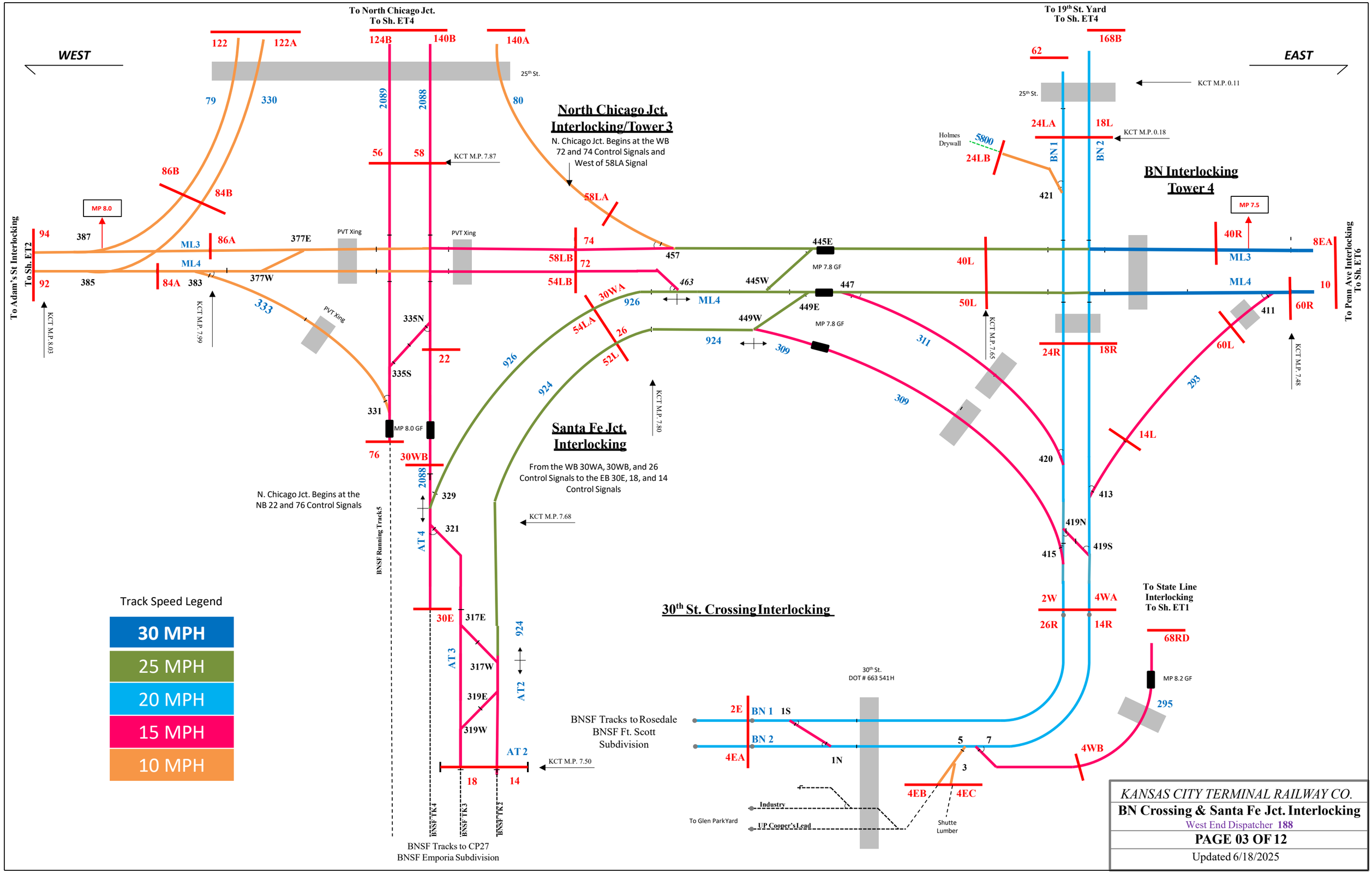

KANSAS CITY TERMINAL RAILWAY CO.

BN Crossing & Santa Fe Jct. Interlocking

West End Dispatcher 188

PAGE 03 OF 12

Updated 6/18/2025

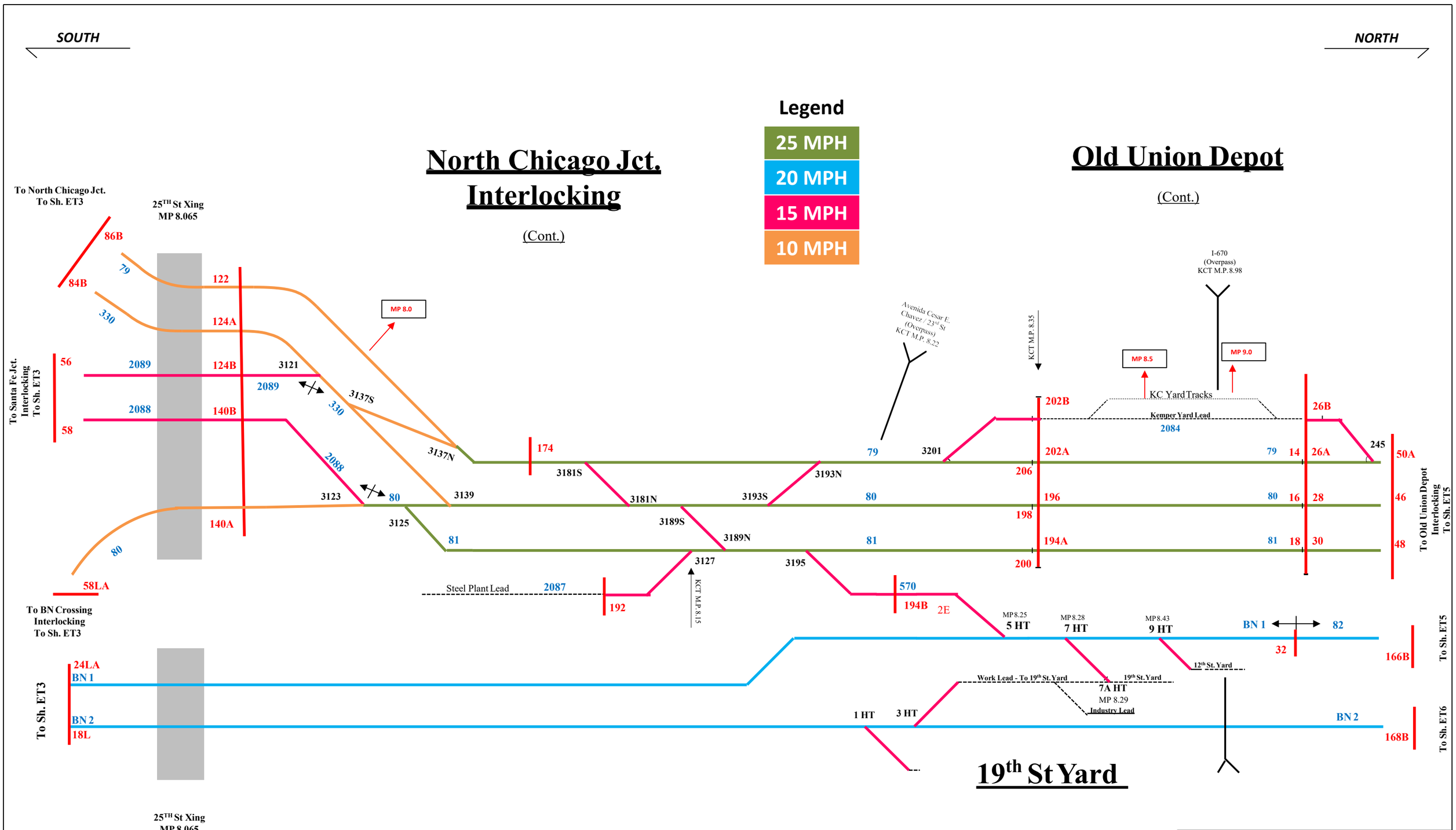

KANSAS CITY TERMINAL RAILWAY CO.

NCJ. Intlk, OUD, & 19th St. Yard

West End Dispatcher 188

SH. 04 OF 12

6/18/2025

Old Union Depot Interlocking
Tower 2
(Cont.)

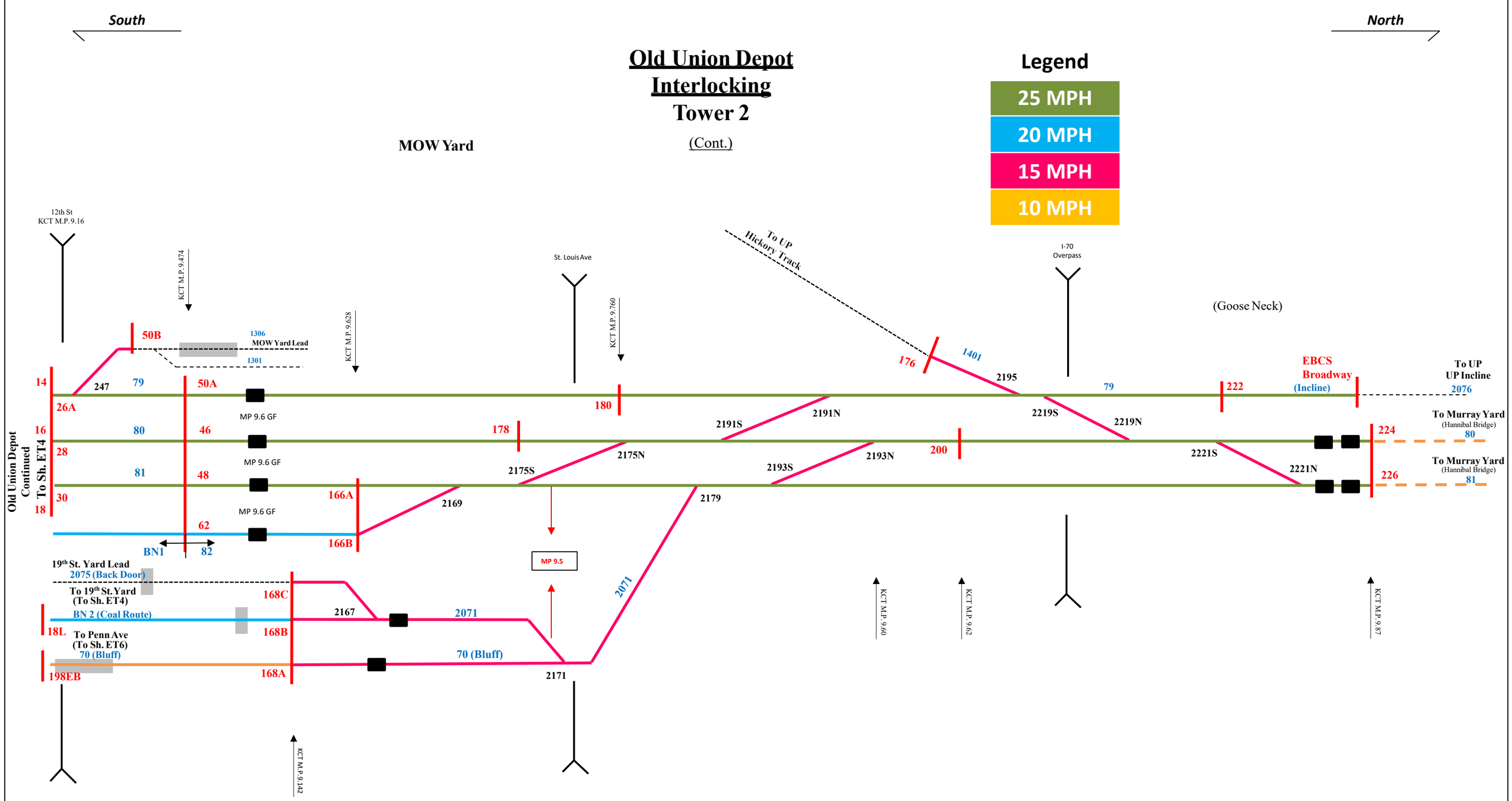

KANSAS CITY TERMINAL RAILWAY CO.
Old Union Depot Interlocking (Tower 2)
West End Dispatcher 188
SH. 05 OF 12
6/18/2025

Penn Ave Interlocking
Tower 5

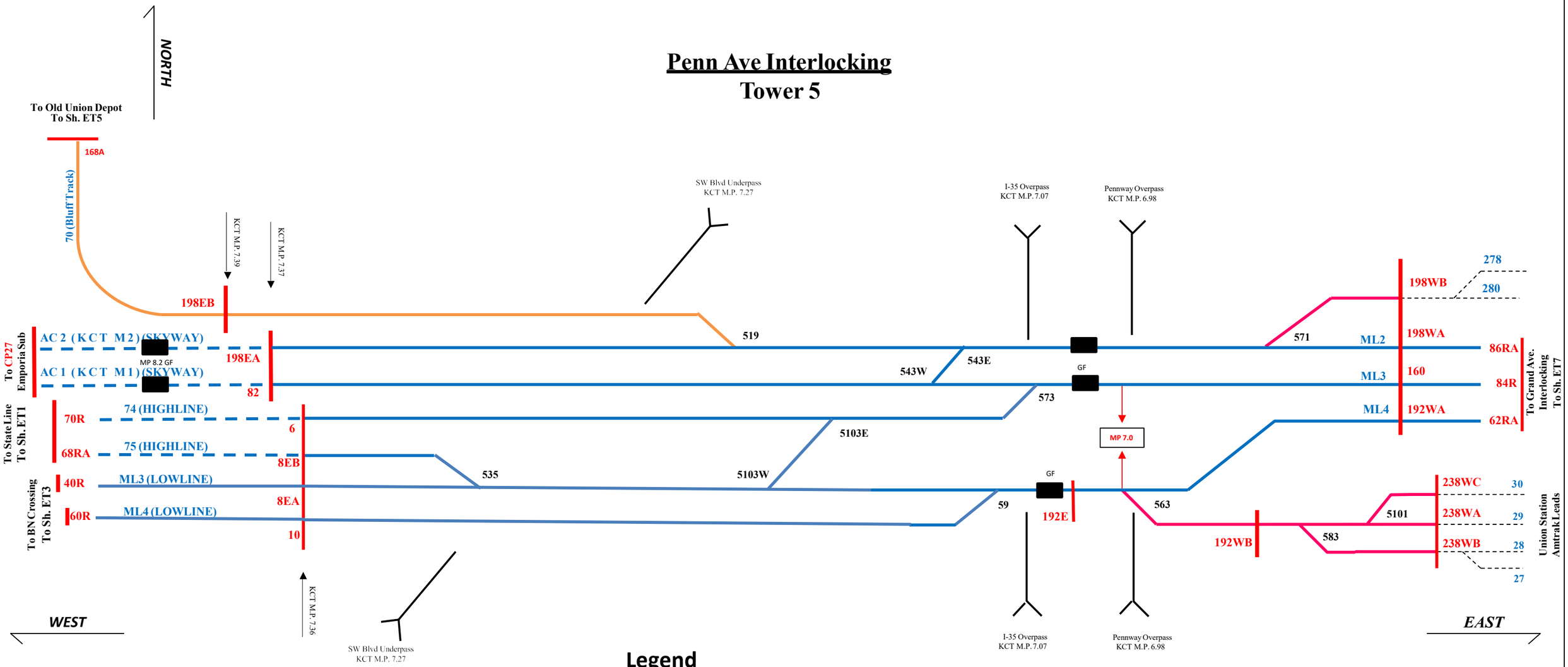

Legend

30 MPH
15 MPH
10 MPH

KANSAS CITY TERMINAL RAILWAY CO.
Penn Ave Interlocking (Tower 5)
East End Dispatcher 187
SH. 06 OF 12
6/18/2025

Grand Ave Interlocking
Tower 6

Signal Bridge 16

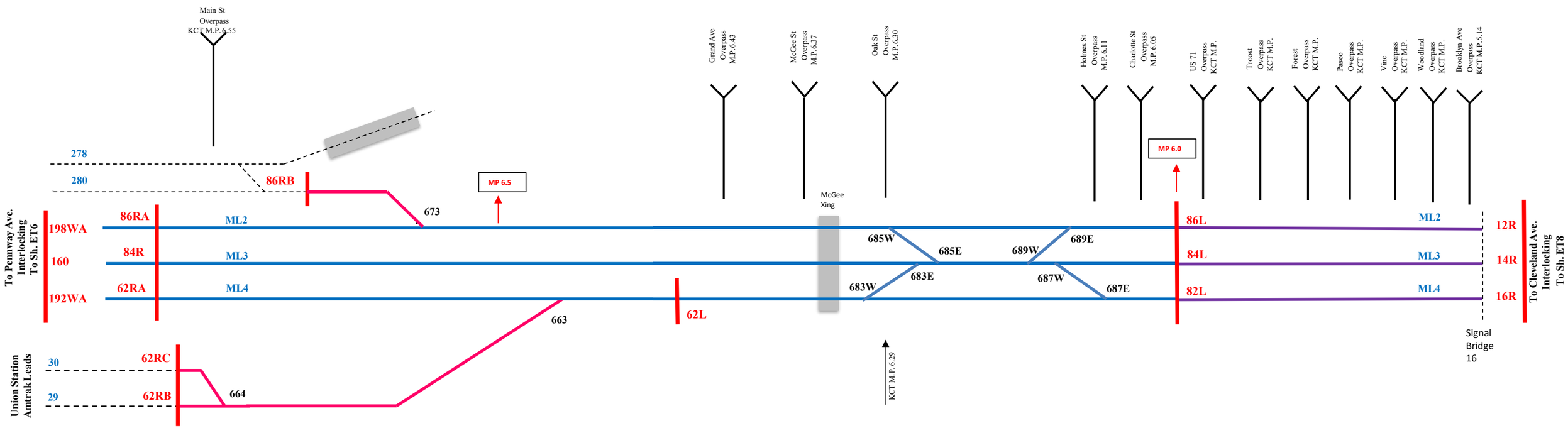

Legend

40 MPH
30 MPH
15 MPH

KANSAS CITY TERMINAL RAILWAY CO.
Grand Ave Interlocking (Tower 6)
East End Dispatcher 187
SH. 07 OF 12
6/18/2025

Cleveland Ave Interlocking

Independence Ave Interlocking

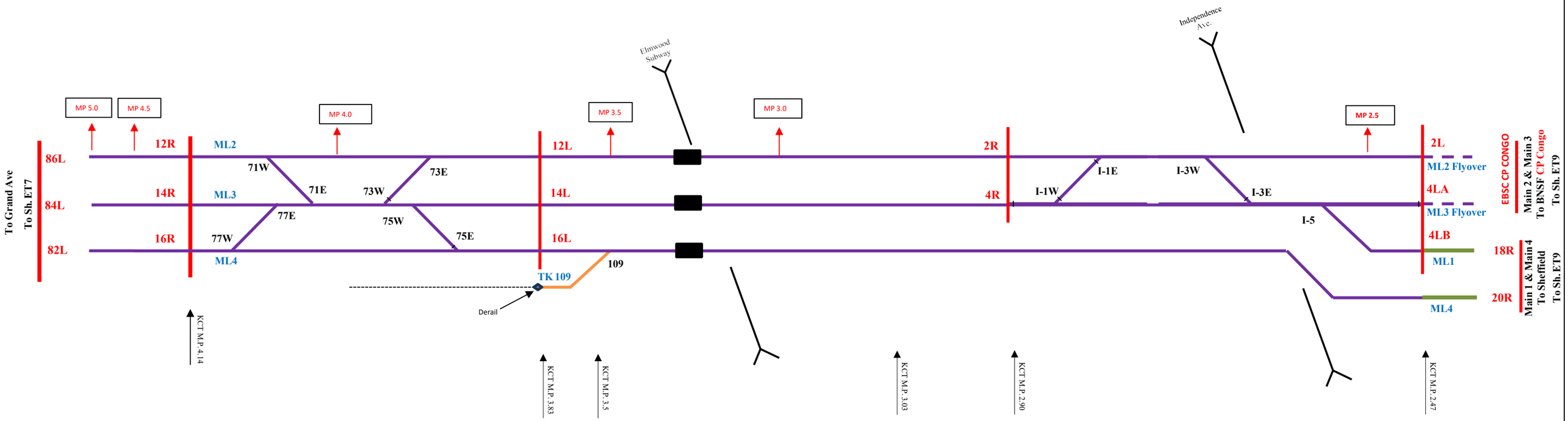

Legend

- 40 MPH
- 25 MPH
- 10 MPH

KANSAS CITY TERMINAL RAILWAY CO.

Cleveland Ave Interlocking (Tower 7)

East End Dispatcher 187

SH. 08 OF 12

6/18/2025

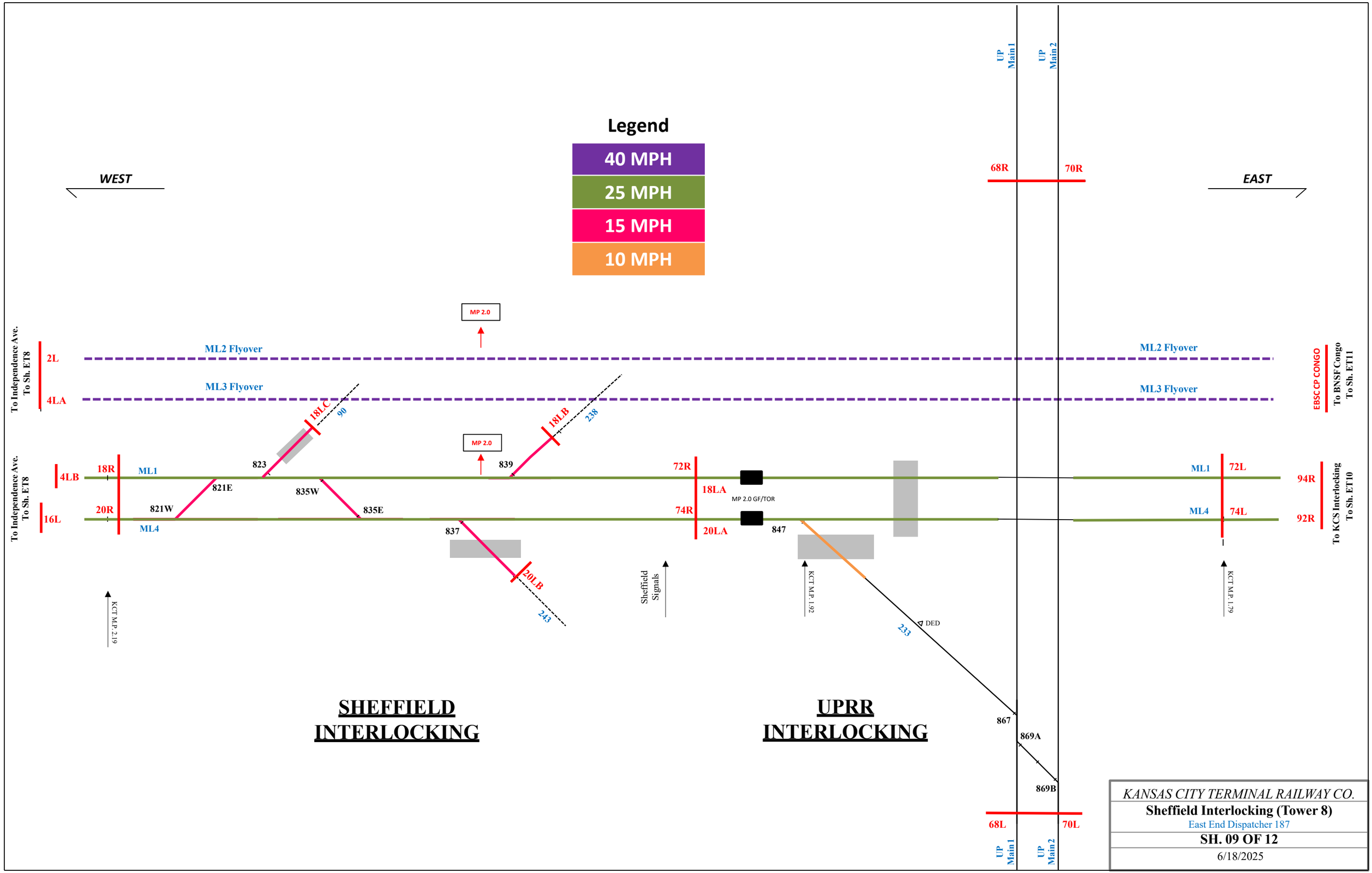
Legend
40 MPH
25 MPH
15 MPH
10 MPH
WEST
EAST
UP Main 1
UP Main 2
68R
70R
MP 2.0
ML2 Flyover
ML3 Flyover
To Independence Ave. To Sh. ET8
2L
4LA
EBSC CP CONGO
To BNSF Congo To Sh. ET11
18LC
90
18LB
238
4LB
18R
ML1
823
839
72R
18LA
MP 2.0 GF/TOR
ML1
72L
94R
To Independence Ave. To Sh. ET8
16L
20R
821W
821E
835W
835E
ML4
837
74R
20LA
847
ML4
74L
92R
To KCS Interlocking To Sh. ET10
20LB
243
Sheffield Signals
KCT M.P. 2.19
KCT M.P. 1.92
KCT M.P. 1.79
233
DED
867
869A
869B
68L
70L
SHEFFIELD INTERLOCKING
UPRR INTERLOCKING
KANSAS CITY TERMINAL RAILWAY CO.
Sheffield Interlocking (Tower 8)
East End Dispatcher 187
SH. 09 OF 12
6/18/2025

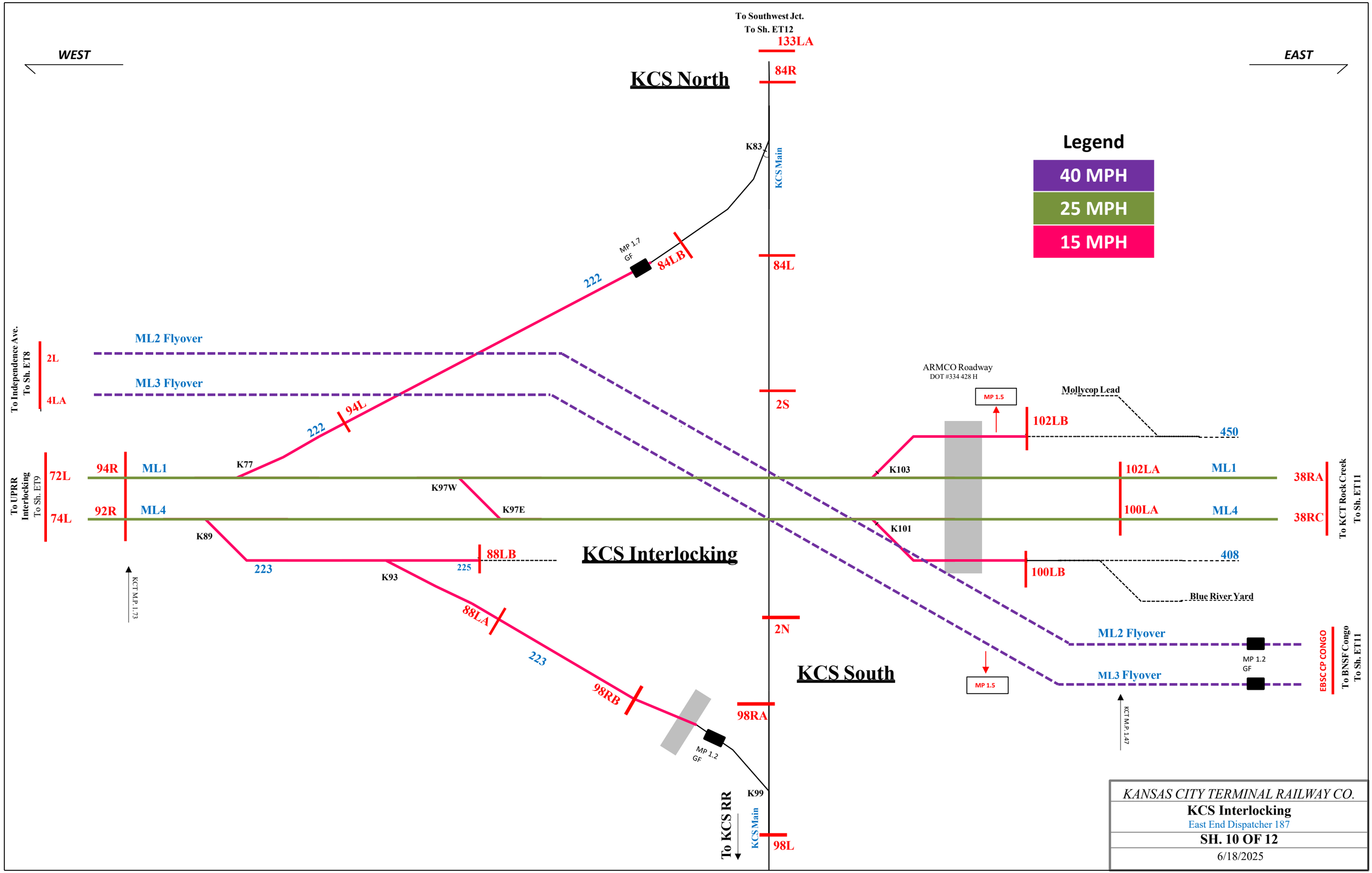
WEST
EAST
To Southwest Jct.
To Sh. ET12
133LA
KCS North
84R
K83
KCS Main
84L
MP 1.7
GF
84LB
222
Legend
40 MPH
25 MPH
15 MPH
To Independence Ave.
To Sh. ET8
2L
4LA
ML2 Flyover
ML3 Flyover
94L
222
2S
ARMCO Roadway
DOT #334 428 H
MP 1.5
Mollycop Lead
102LB
450
To UPRR
Interlocking
To Sh. ET9
72L
74L
94R
92R
ML1
ML4
K77
K97W
K97E
K89
K103
K101
102LA
100LA
ML1
ML4
38RA
38RC
To KCT Rock Creek
To Sh. ET11
88LB
223
225
K93
KCS Interlocking
100LB
408
Blue River Yard
KCT M.P. 1.73
88LA
223
98RB
2N
KCS South
ML2 Flyover
ML3 Flyover
MP 1.2
GF
EBSC CP CONGO
To BNSF Congo
To Sh. ET11
MP 1.5
KCT M.P. 1.47
98RA
MP 1.2
GF
K99
To KCS RR
KCS Main
98L
KANSAS CITY TERMINAL RAILWAY CO.
KCS Interlocking
East End Dispatcher 187
SH. 10 OF 12
6/18/2025

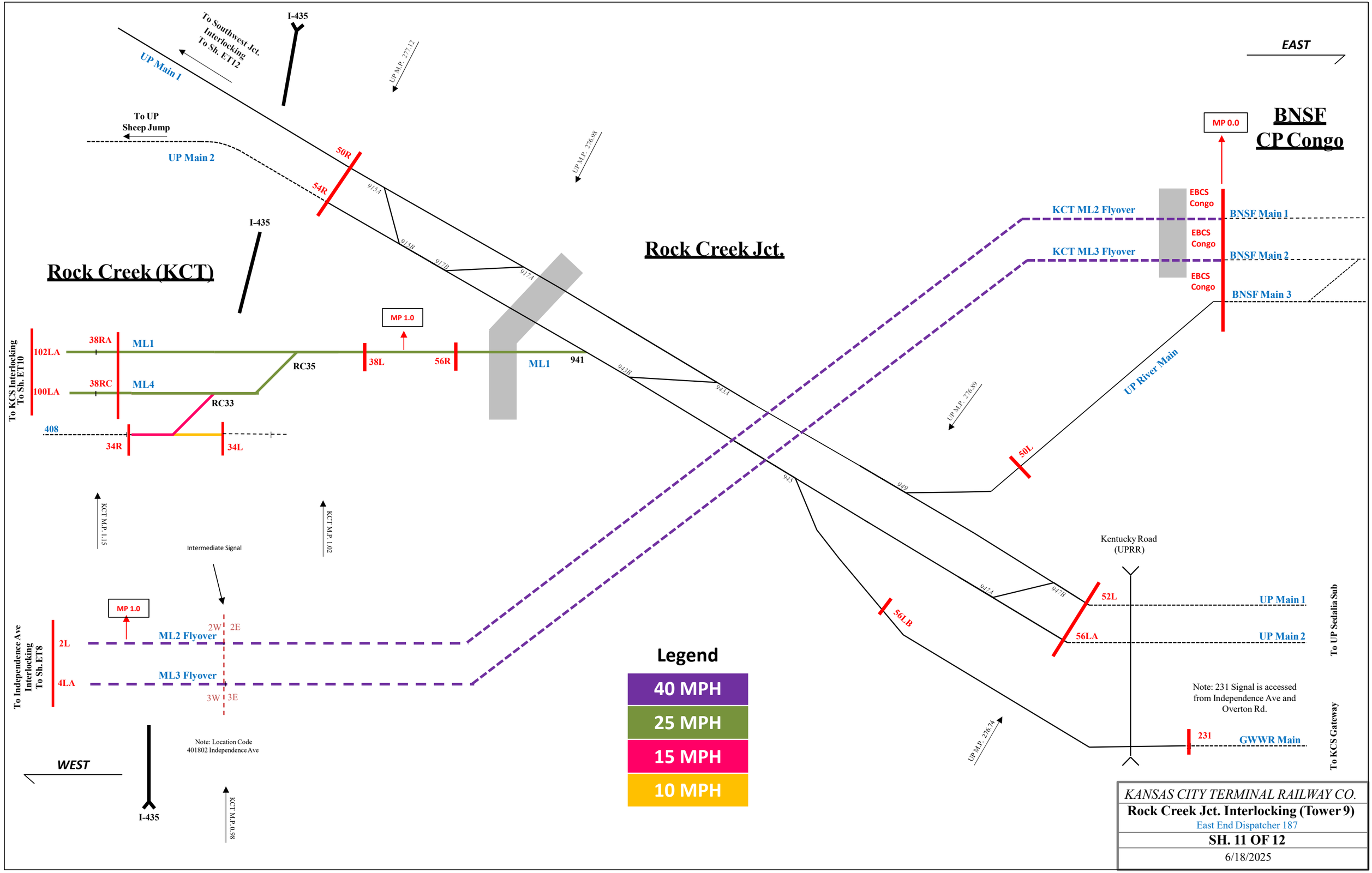
EAST
WEST
To Southwest Jct. Interlocking To Sh. ET12
I-435
UP Main 1
UP Main 2
To UP Sheep Jump
UP M.P. 277.12
UP M.P. 276.98
50R
54R
915A
915B
917B
917A
Rock Creek (KCT)
Rock Creek Jct.
BNSF CP Congo
MP 0.0
EBCS Congo
KCT ML2 Flyover
KCT ML3 Flyover
BNSF Main 1
BNSF Main 2
BNSF Main 3
MP 1.0
38RA
ML1
102LA
38RC
ML4
100LA
To KCS Interlocking To Sh. ET10
RC35
RC33
38L
56R
941
943B
943A
408
34R
34L
UP River Main
UP M.P. 276.80
50L
945
949
KCT M.P. 1.15
KCT M.P. 1.02
Intermediate Signal
Kentucky Road (UPRR)
947A
947B
52L
56LA
56LB
UP Main 1
UP Main 2
To UP Sedalia Sub
To Independence Ave Interlocking To Sh. ET8
2L
4LA
ML2 Flyover
ML3 Flyover
2W
2E
3W
3E
Note: 231 Signal is accessed from Independence Ave and Overton Rd.
UP M.P. 276.74
231
GWWR Main
To KCS Gateway
Note: Location Code 401802 Independence Ave
KCT M.P. 0.98
Legend
40 MPH
25 MPH
15 MPH
10 MPH
KANSAS CITY TERMINAL RAILWAY CO.
Rock Creek Jct. Interlocking (Tower 9)
East End Dispatcher 187
SH. 11 OF 12
6/18/2025

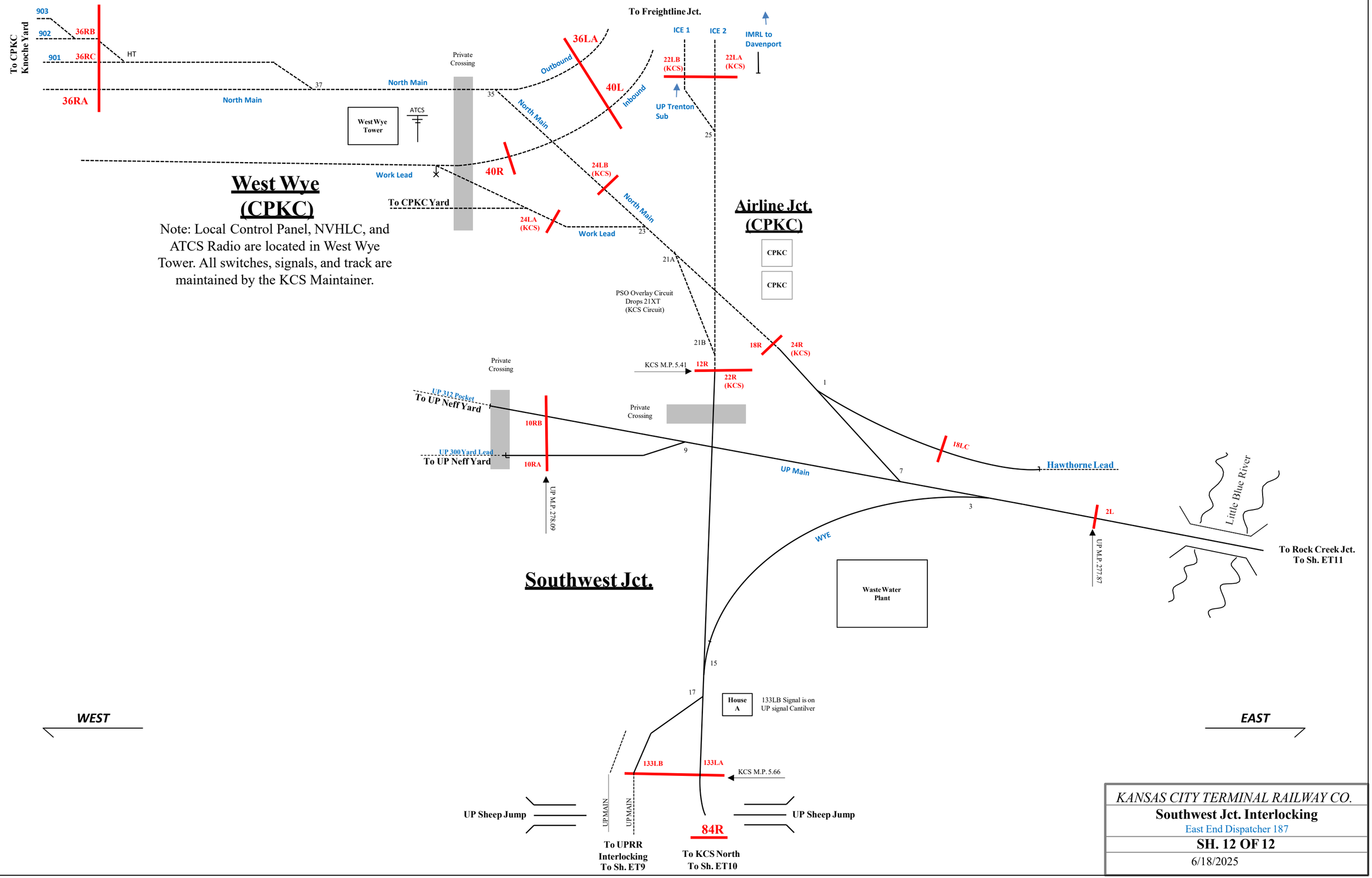

KANSAS CITY TERMINAL RAILWAY CO.

Southwest Jct. Interlocking

East End Dispatcher 187

SH. 12 OF 12

6/18/2025